

# City of Kingston and Town of Ulster Topographic Map

## Section 3 North

USGS 1980, 1996

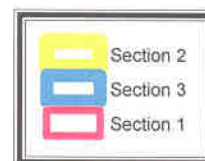


0 0.125 0.25 0.5 Miles

0 0.125 0.25 0.5 Kilometers

1:12,000

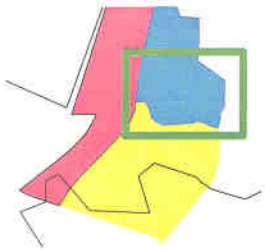
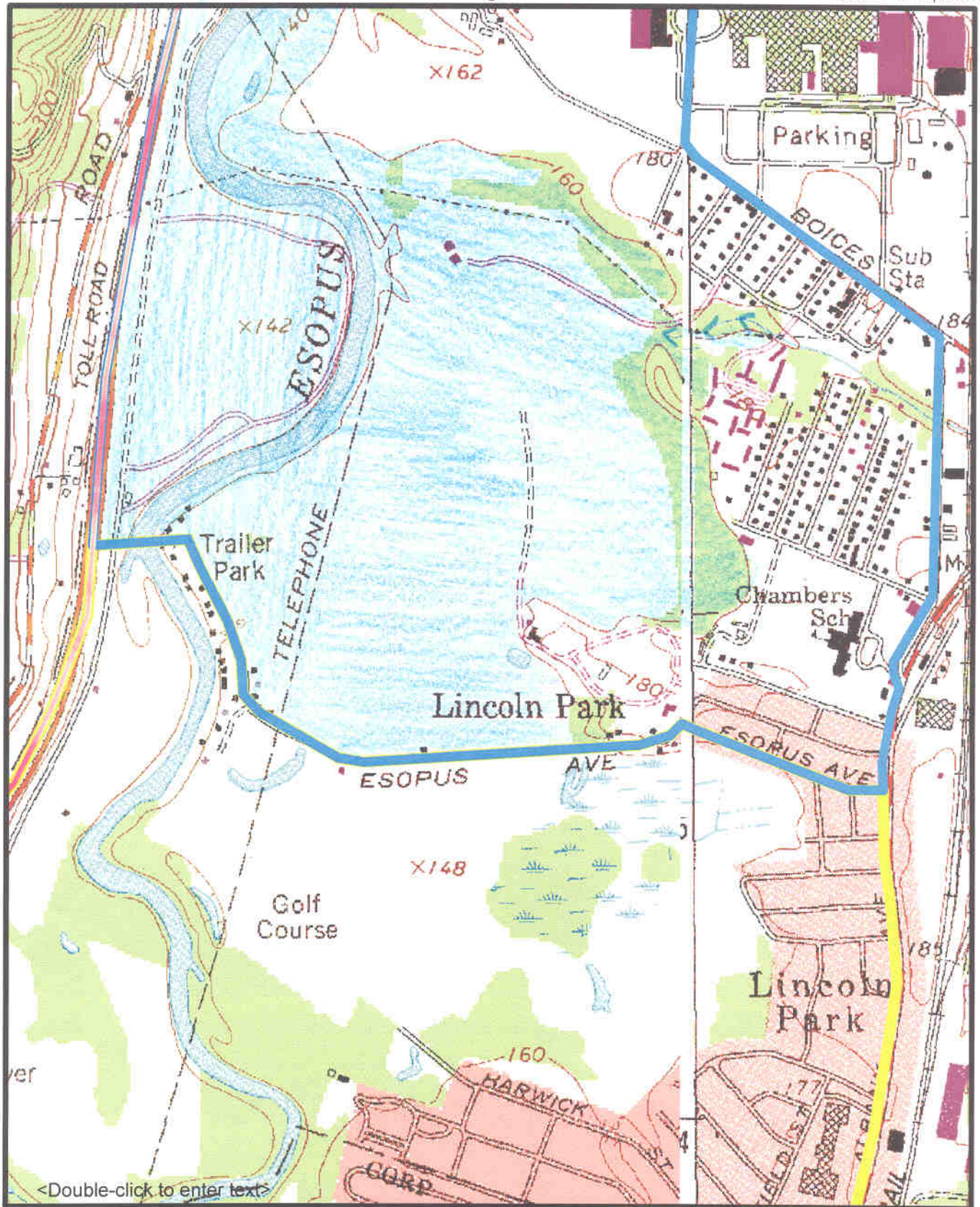
= floodplain



# City of Kingston and Town of Ulster Topographic Map

## Section 3 South

USGS 1980, 1996



0 0.125 0.25 0.5 Miles

0 0.125 0.25 0.5 Kilometers

1:12,000

 = flood plain

